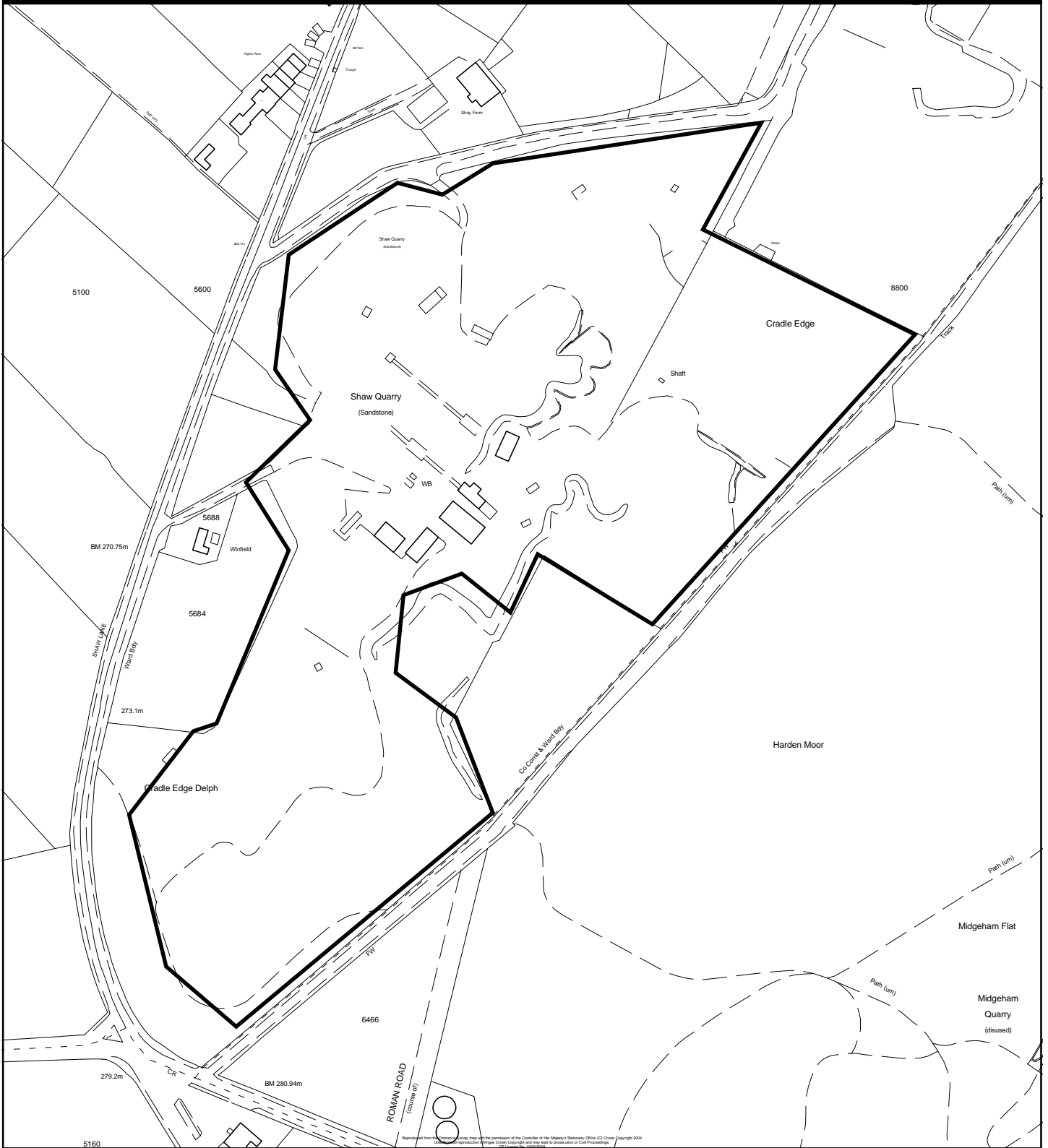




Replacement Unitary Development Plan for the Bradford District Post Inquiry Modifications



Mod. reference MOD/K/NR/1	Scale. 1:2,500	Key.  Area to be shown as an Active Quarry Site under Policy NR1
Site reference K/NR1.2	Site Area. 6.43 Ha	
Address Hainworth Shaw Quarry, Harden Moor.	OS Grid Ref. SE 0638	
 NORTH		
<small>© Crown copyright. All rights reserved. City of Bradford Metropolitan District Council 100019304</small>		